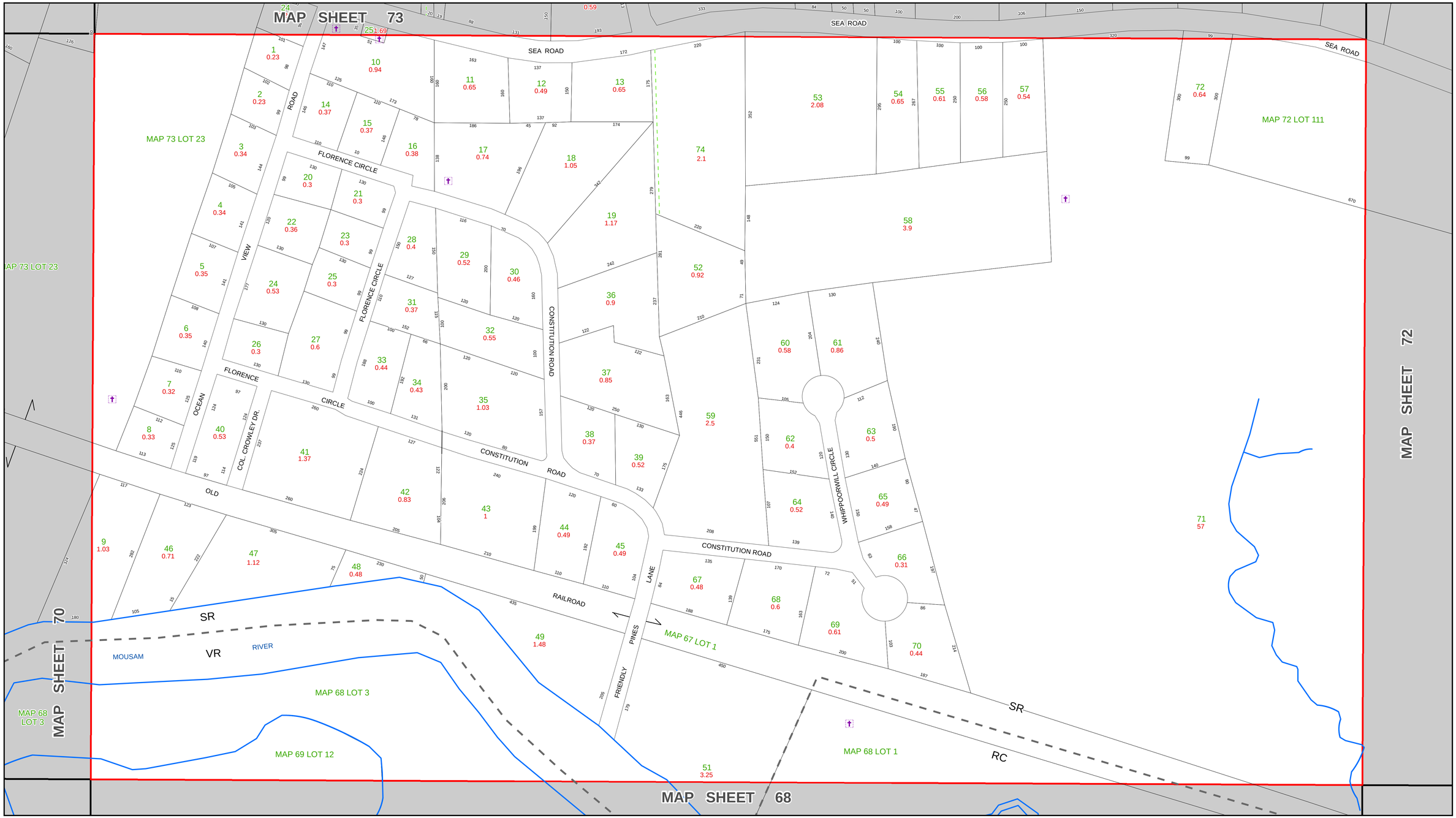

Tax sheets are intended for assessing purposes only. Boundary locations are approximate and should not be used for conveyance of property or for set-back or zoning determinations. Parcel lines and aerial boundaries are for reference only.

Revised to : April 1, 2015

Cemeteries	MAIN STREET	Road Name	Kennebunk Land Trust
Parks	73	Lot Number	Property in Special Use Program
Schools	2.5	Parcel Acreage	Farmland
Streams	200	Parcel Dimension	Open Space
Easement	*MOUSAM RIVER*	Waterbody Name	Tree Growth
Zoning Line (Shoreland and Resource Protection Zoning not shown)	VR	Zoning Designation	

Town of Kennebunk

York County, Maine

400 0 400 Ft

N

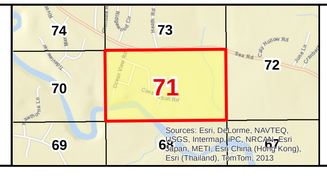

Tax Map 71

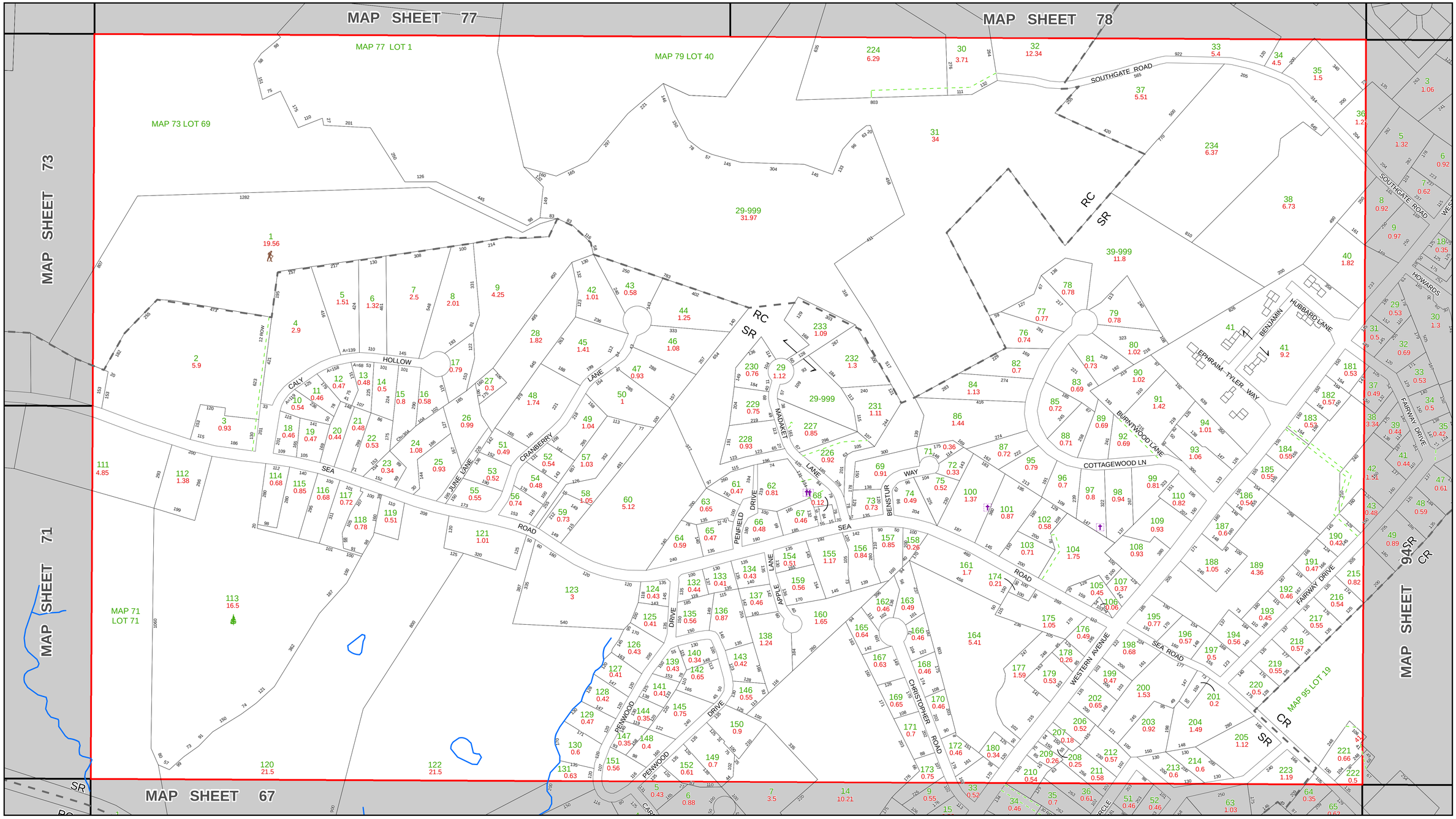

Tax sheets are intended for assessing purposes only. Boundary locations are approximate and should not be used for conveyance of property or for set-back or zoning determinations. Parcel lines and aerial boundaries are for reference only.

Revised to : April 1, 2015

Cemetaries	MAIN STREET	Road Name	Kennebunk Land Trust
Parks	73	Lot Number	Property in Special Use Program
Schools	2.5	Parcel Acreage	Farmland
Streams	200	Parcel Dimension	Open Space
Easement	*MOUSAM RIVER*	Waterbody Name	Tree Growth
Zoning Line (Shoreland and Resource Protection Zoning not shown)	VR	Zoning Designation	

Town of Kennebunk

York County, Maine

400 0 400 Ft

N

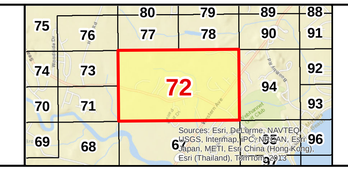

Tax Map 72

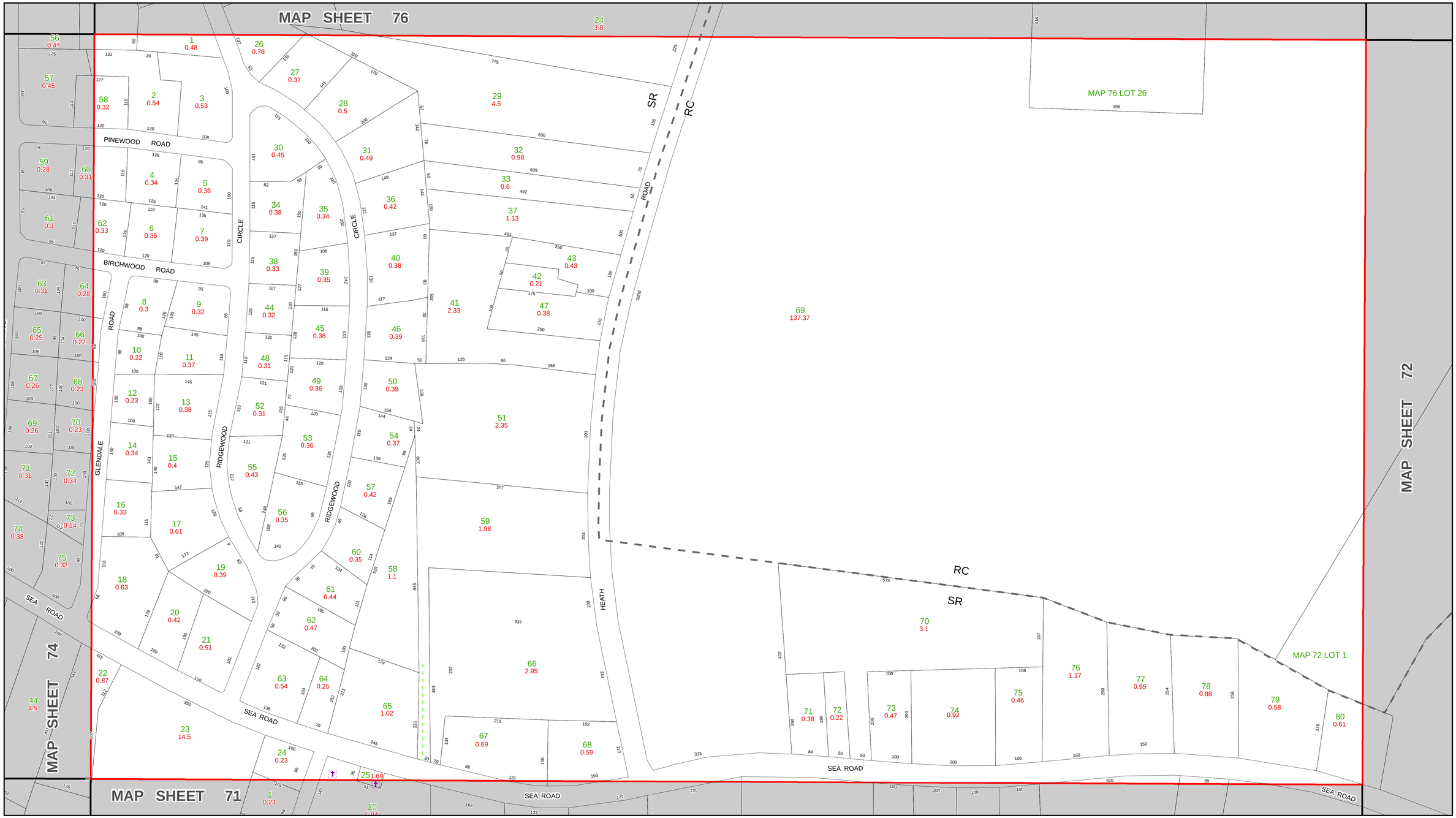

Tax sheets are intended for assessing purposes only. Boundary locations are approximate and should not be used for conveyance of property or for set-back or zoning determinations. Parcel lines and aerial boundaries are for reference only.

Revised to : April 1, 2015

Cemetaries	MAIN STREET	Road Name
Parks	73	Lot Number
Schools	2.5	Parcel Acreage
Streams	200	Parcel Dimension
Easement	*MOUSAM RIVER*	Waterbody Name
Zoning Line (Shoreland and Resource Protection Zoning not shown)	VR	Zoning Designation

Kennebunk Land Trust
Property in Special Use Program
Farmland
Open Space
Tree Growth

Town of Kennebunk

York County, Maine

400 0 400 Ft

N

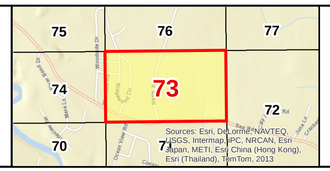

Tax Map 73

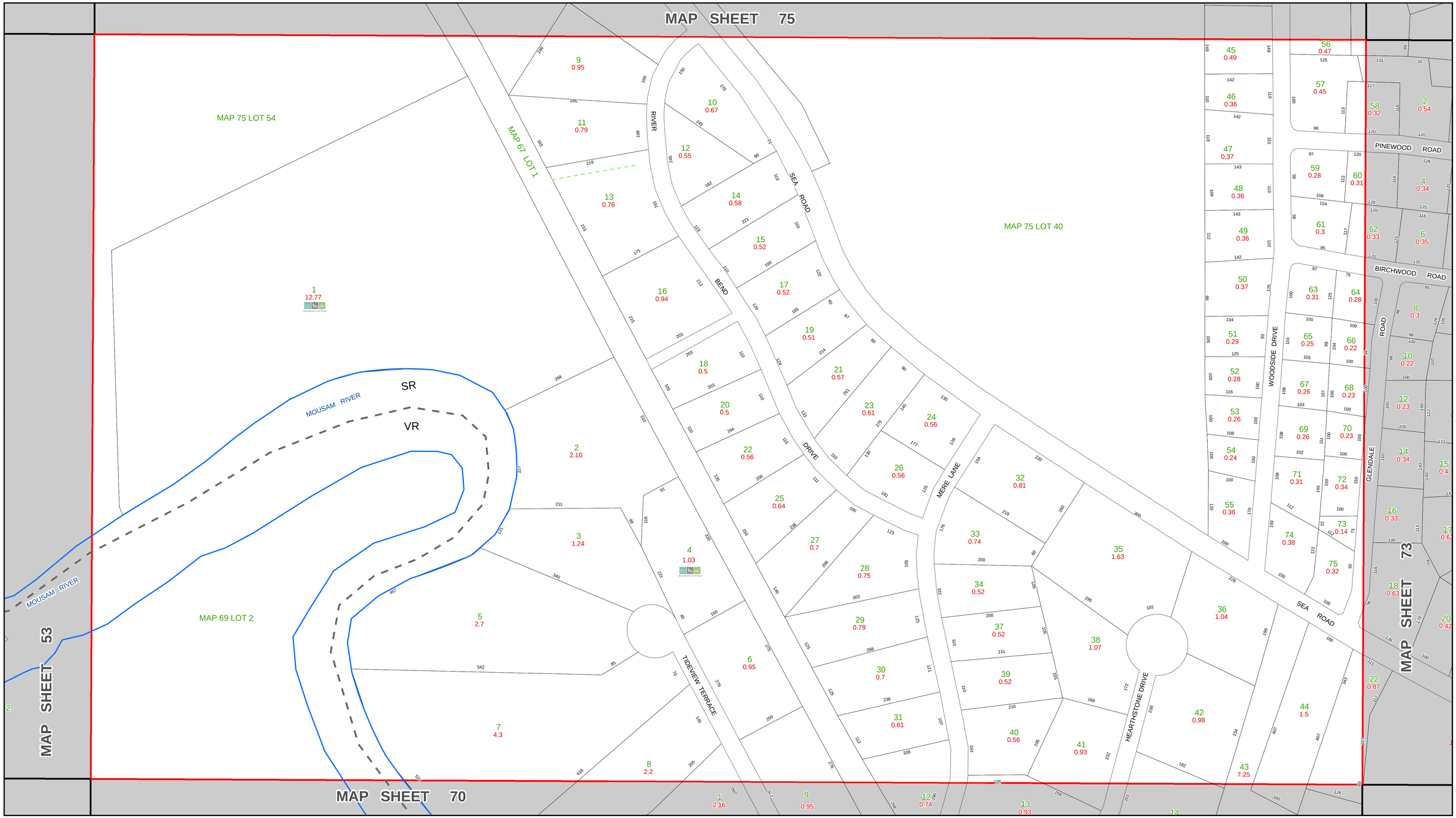

Tax sheets are intended for assessing purposes only. Boundary locations are approximate and should not be used for conveyance of property or for set-back or zoning determinations. Parcel lines and aerial boundaries are for reference only.

Revised to : April 1, 2015

Cemetaries	MAIN STREET	Road Name	Kennebunk Land Trust
Parks	73	Lot Number	Property in Special Use Program
Schools	2.5	Parcel Acreage	Farmland
Streams	200	Parcel Dimension	Open Space
Easement	MOUSAM RIVER	Waterbody Name	Tree Growth
Zoning Line (Shoreland and Resource Protection Zoning not shown)	VR	Zoning Designation	

Town of Kennebunk

York County, Maine

400 0 400 Ft

N

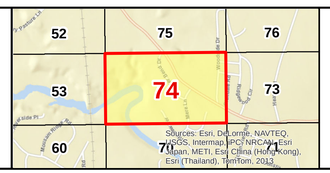

Tax Map 74

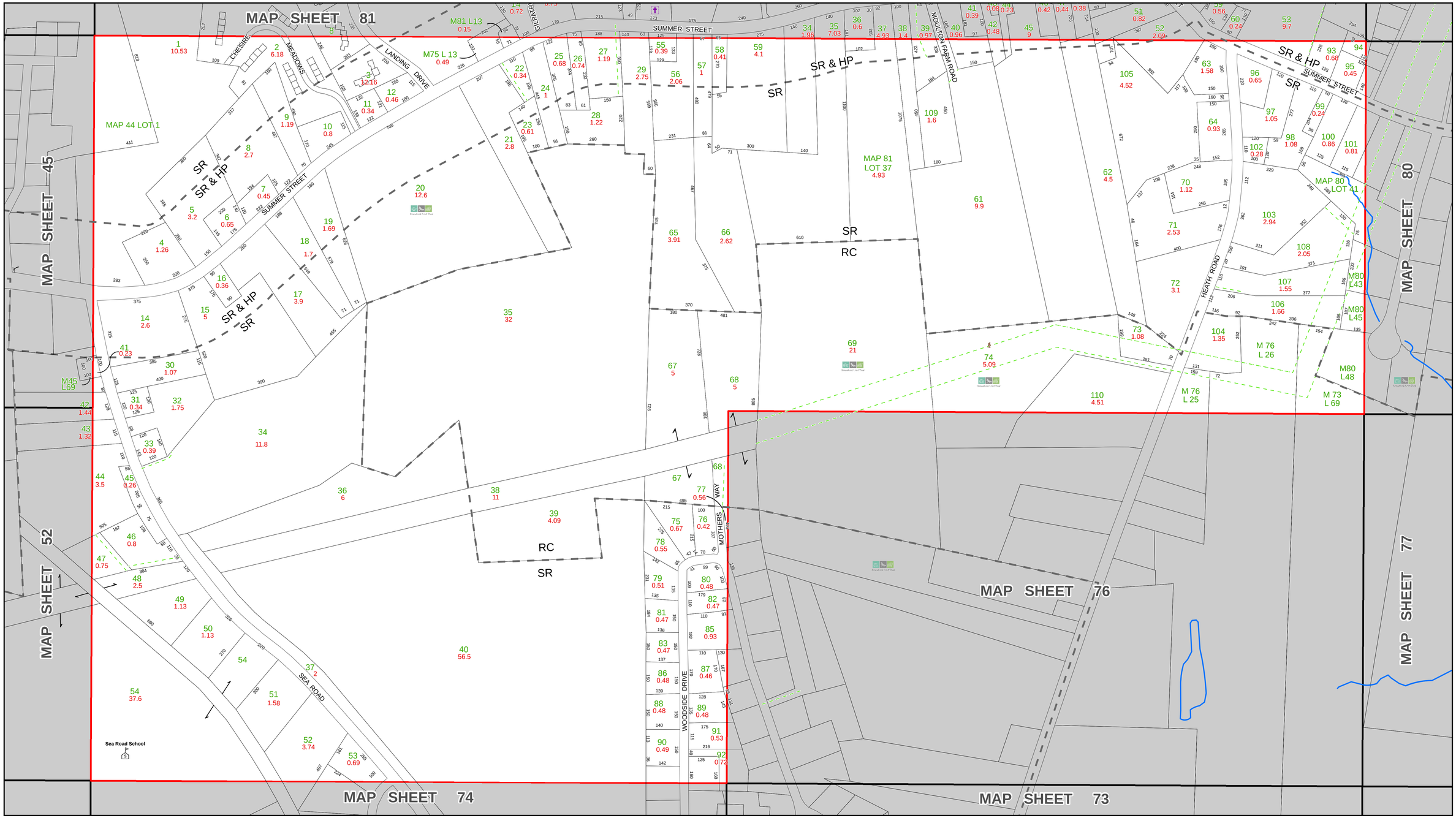

Tax sheets are intended for assessing purposes only. Boundary locations are approximate and should not be used for conveyance of property or for set-back or zoning determinations. Parcel lines and aerial boundaries are for reference only.

Revised to : April 1, 2015

Cemeteries	MAIN STREET	Road Name	Kennebunk Land Trust
Parks	73	Lot Number	Property in Special Use Program
Schools	2.5	Parcel Acreage	Farmland
Streams	200	Parcel Dimension	Open Space
Easement	*MOUSAM RIVER*	Waterbody Name	Tree Growth
Zoning Line (Shoreland and Resource Protection Zoning not shown)	VR	Zoning Designation	

Town of Kennebunk

York County, Maine

400 0 400 Ft

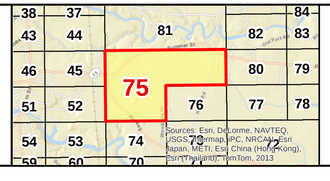

Tax Map 75

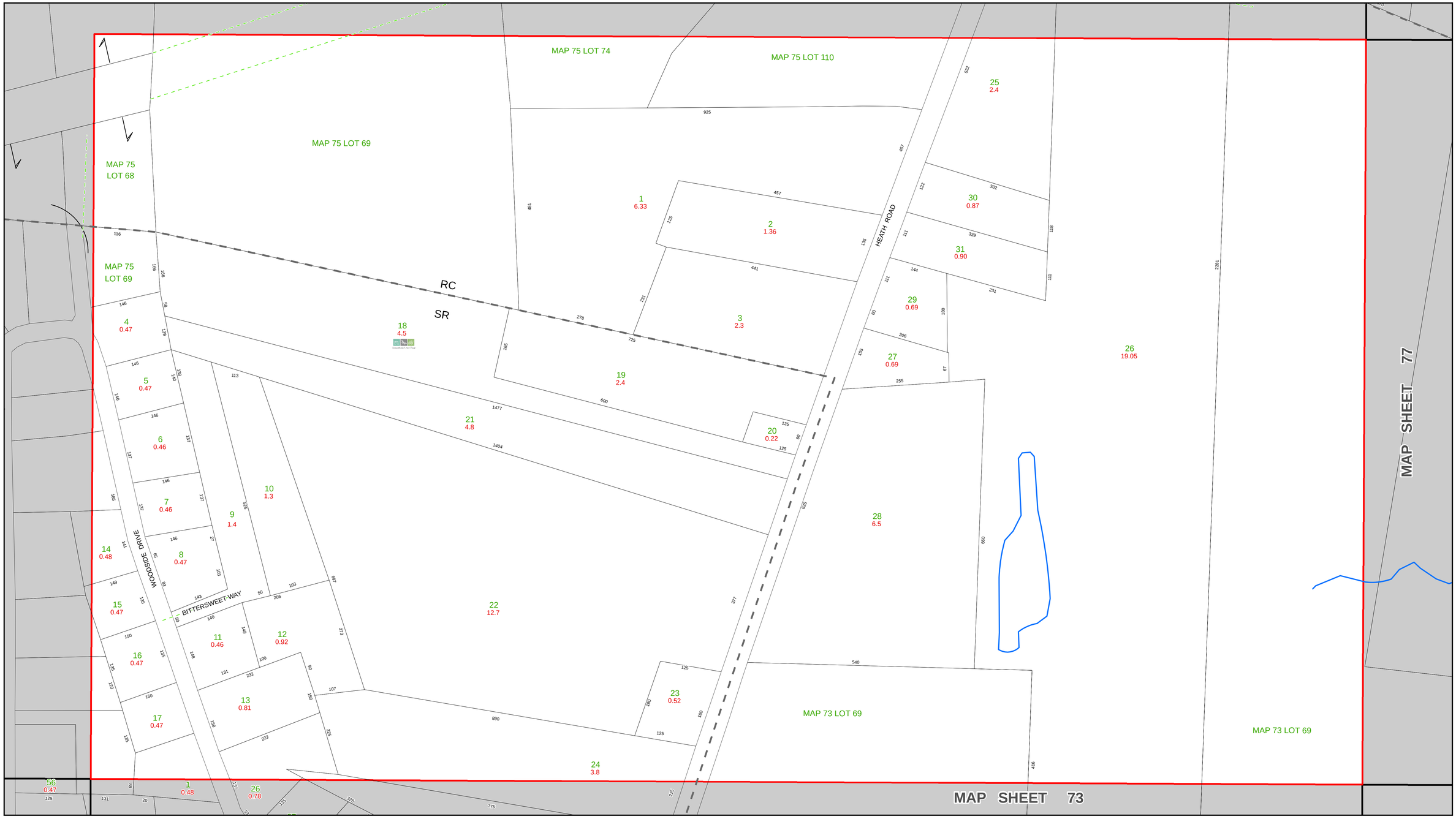

Tax sheets are intended for assessing purposes only. Boundary locations are approximate and should not be used for conveyance of property or for set-back or zoning determinations. Parcel lines and aerial boundaries are for reference only.

Revised to : April 1, 2015

Cemeteries	MAIN STREET	Road Name
Parks	73	Lot Number
Schools	2.5	Parcel Acreage
Streams	200	Parcel Dimension
Easement	*MOUSAM RIVER*	Waterbody Name
Zoning Line (Shoreland and Resource Protection Zoning not shown)	VR	Zoning Designation

Kennebunk Land Trust
Property in Special Use Program
Farmland
Open Space
Tree Growth

Town of Kennebunk

York County, Maine

400 0 400 Ft

N

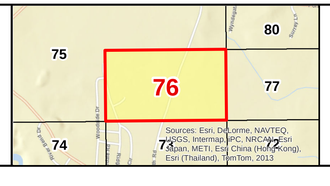

Tax Map 76

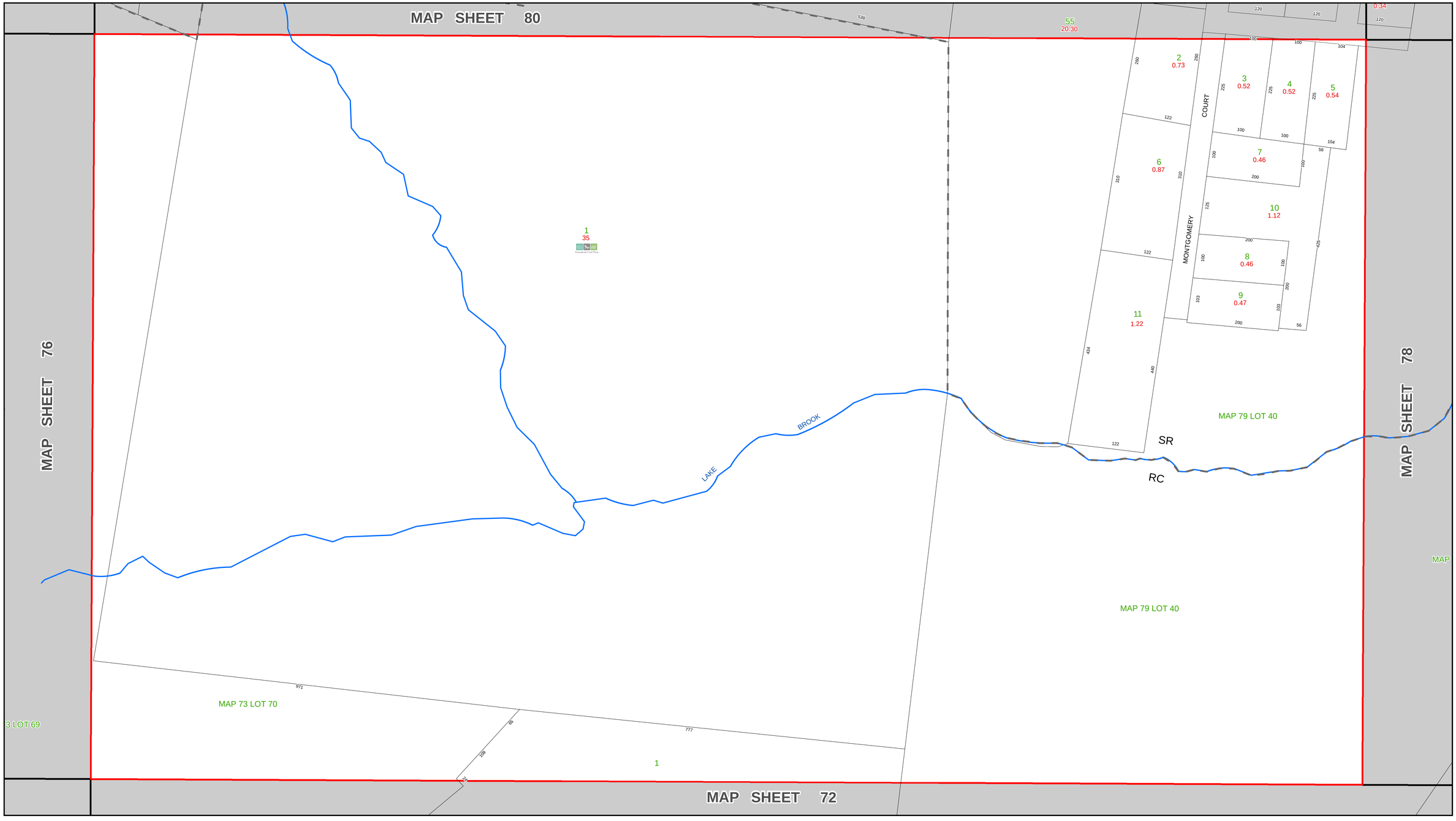

Tax sheets are intended for assessing purposes only. Boundary locations are approximate and should not be used for conveyance of property or for set-back or zoning determinations. Parcel lines and aerial boundaries are for reference only.

Revised to : April 1, 2015

Cemeteries	MAIN STREET	Road Name
Parks	73	Lot Number
Schools	2.5	Parcel Acreage
Streams	200	Parcel Dimension
Easement	*MOUSAM RIVER*	Waterbody Name
Zoning Line (Shoreland and Resource Protection Zoning not shown)	VR	Zoning Designation

Kennebunk Land Trust
Property in Special Use Program
Farmland
Open Space
Tree Growth

Town of Kennebunk

York County, Maine

400 0 400 Ft

N

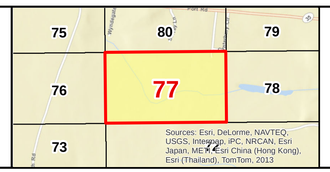

Tax Map

77

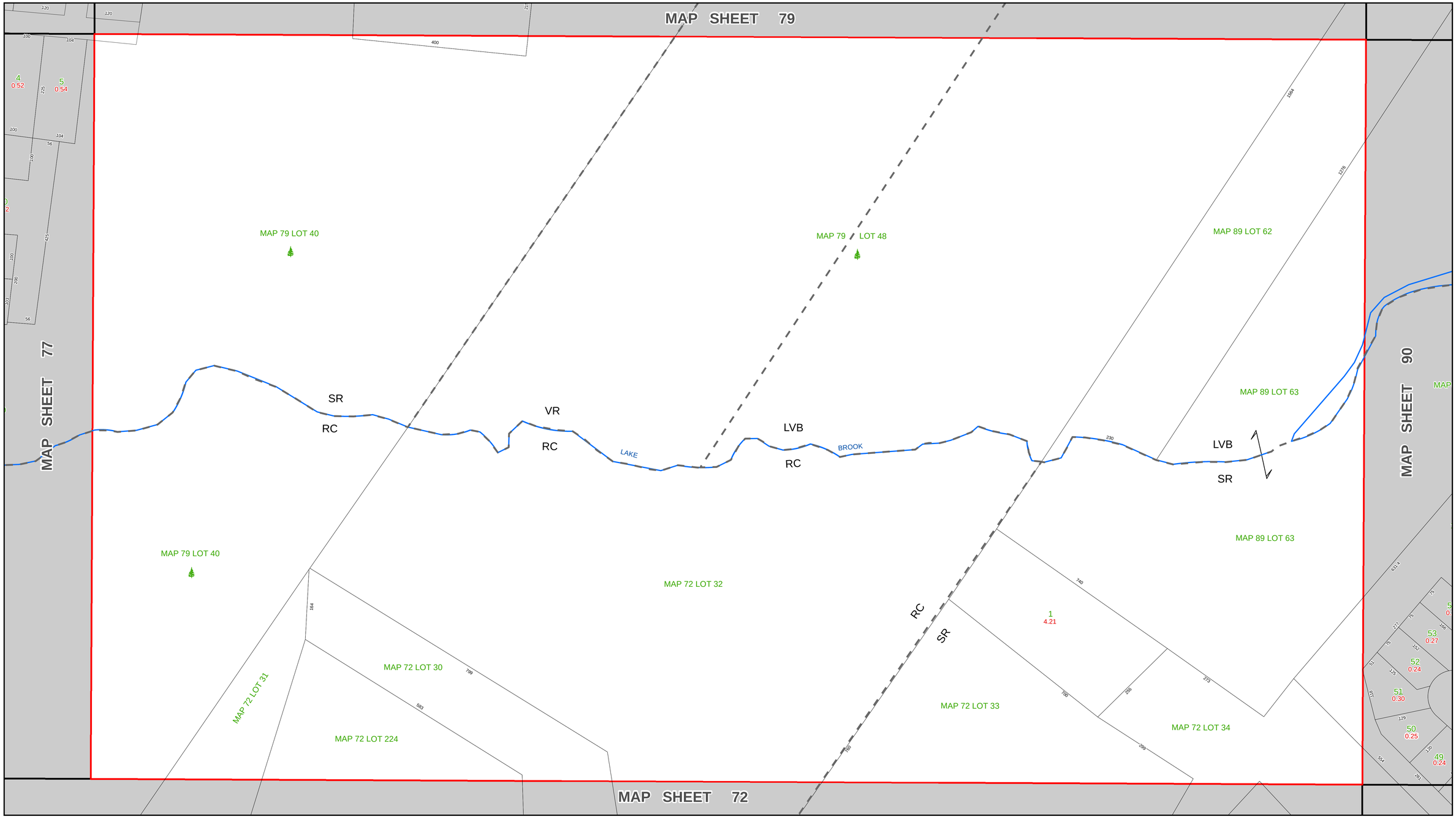

Tax sheets are intended for assessing purposes only. Boundary locations are approximate and should not be used for conveyance of property or for set-back or zoning determinations. Parcel lines and aerial boundaries are for reference only.

Revised to : April 1, 2015

Cemeteries	MAIN STREET	Road Name	Kennebunk Land Trust
Parks	73	Lot Number	Property in Special Use Program
Schools	2.5	Parcel Acreage	Farmland
Streams	200	Parcel Dimension	Open Space
Easement	*MOUSAM RIVER*	Waterbody Name	Tree Growth
Zoning Line (Shoreland and Resource Protection Zoning not shown)	VR	Zoning Designation	

Town of Kennebunk

York County, Maine

400 0 400 Ft

N

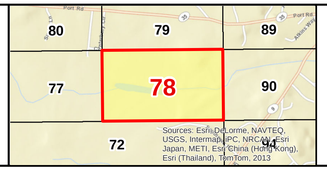

Tax Map 78

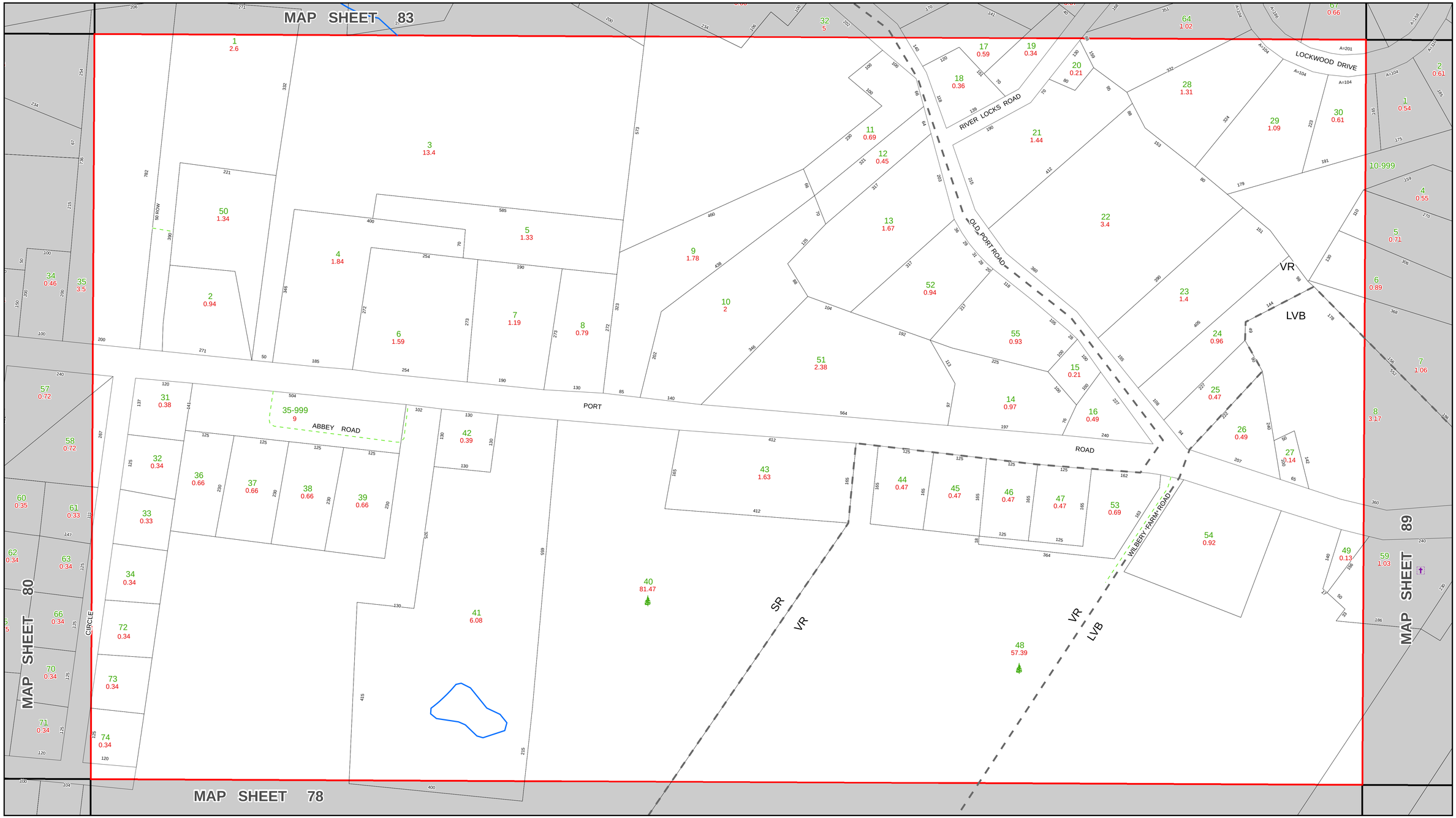

Tax sheets are intended for assessing purposes only. Boundary locations are approximate and should not be used for conveyance of property or for set-back or zoning determinations. Parcel lines and aerial boundaries are for reference only.

Revised to : April 1, 2015

Cemetaries	MAIN STREET	Road Name	Kennebunk Land Trust
Parks	73	Lot Number	Property in Special Use Program
Schools	2.5	Parcel Acreage	Farmland
Streams	200	Parcel Dimension	Open Space
Easement	*MOUSAM RIVER*	Waterbody Name	Tree Growth
Zoning Line (Shoreland and Resource Protection Zoning not shown)	VR	Zoning Designation	

Town of Kennebunk

York County, Maine

400 0 400 Ft

N

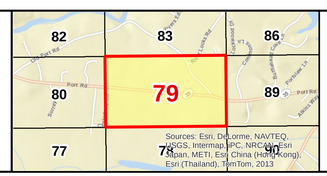

Tax Map 79

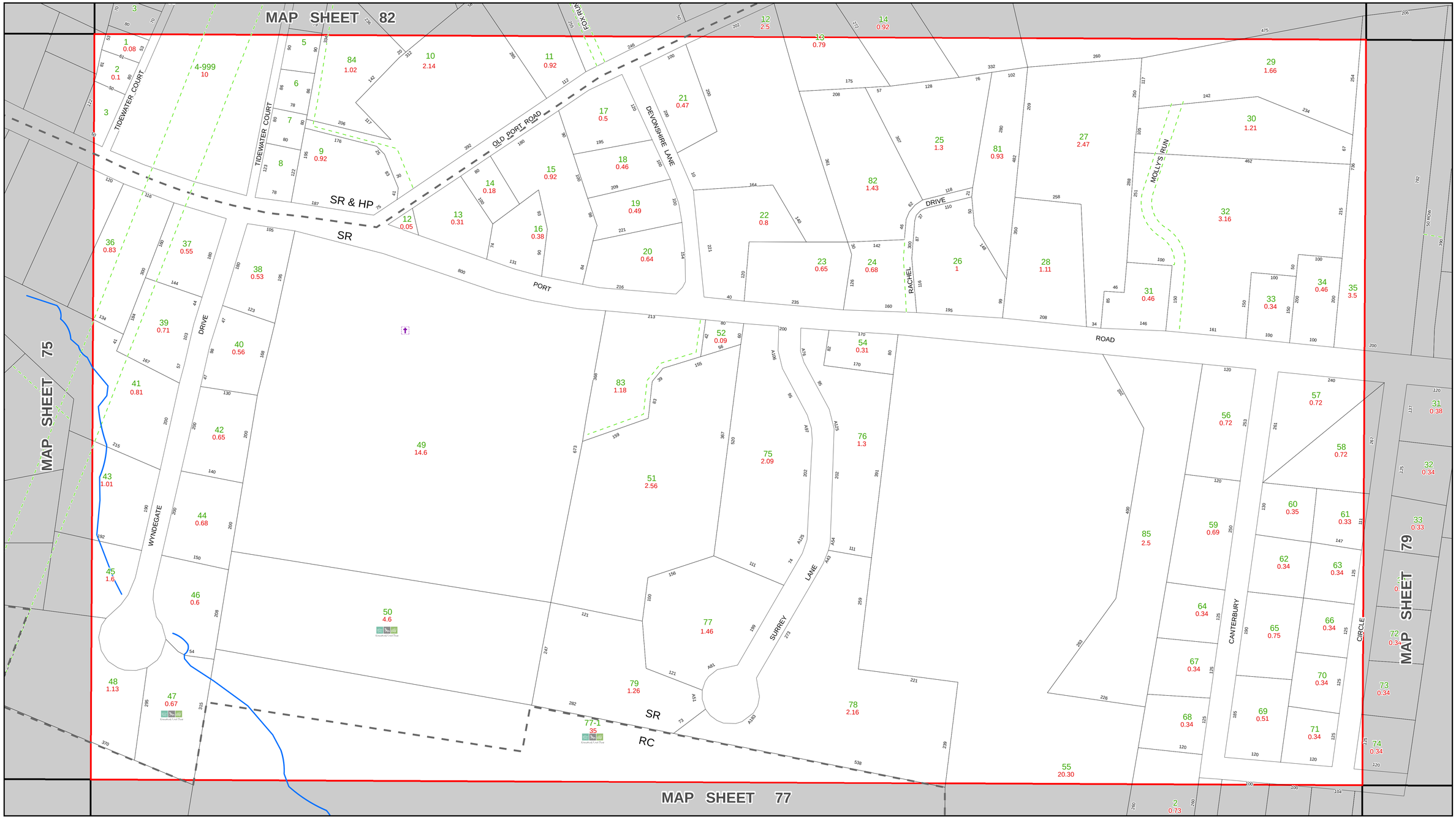

Tax sheets are intended for assessing purposes only. Boundary locations are approximate and should not be used for conveyance of property or for set-back or zoning determinations. Parcel lines and aerial boundaries are for reference only.

Revised to : April 1, 2015

Cemetaries	MAIN STREET	Road Name	Kennebunk Land Trust
Parks	73	Lot Number	Property in Special Use Program
Schools	2.5	Parcel Acreage	Farmland
Streams	200	Parcel Dimension	Open Space
Easement	*MOUSAM RIVER*	Waterbody Name	Tree Growth
Zoning Line (Shoreland and Resource Protection Zoning not shown)	VR	Zoning Designation	

Town of Kennebunk

York County, Maine

400 0 400 Ft

N

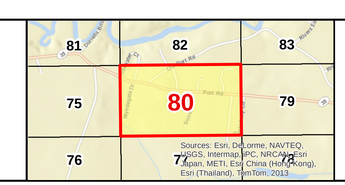

Tax Map 80