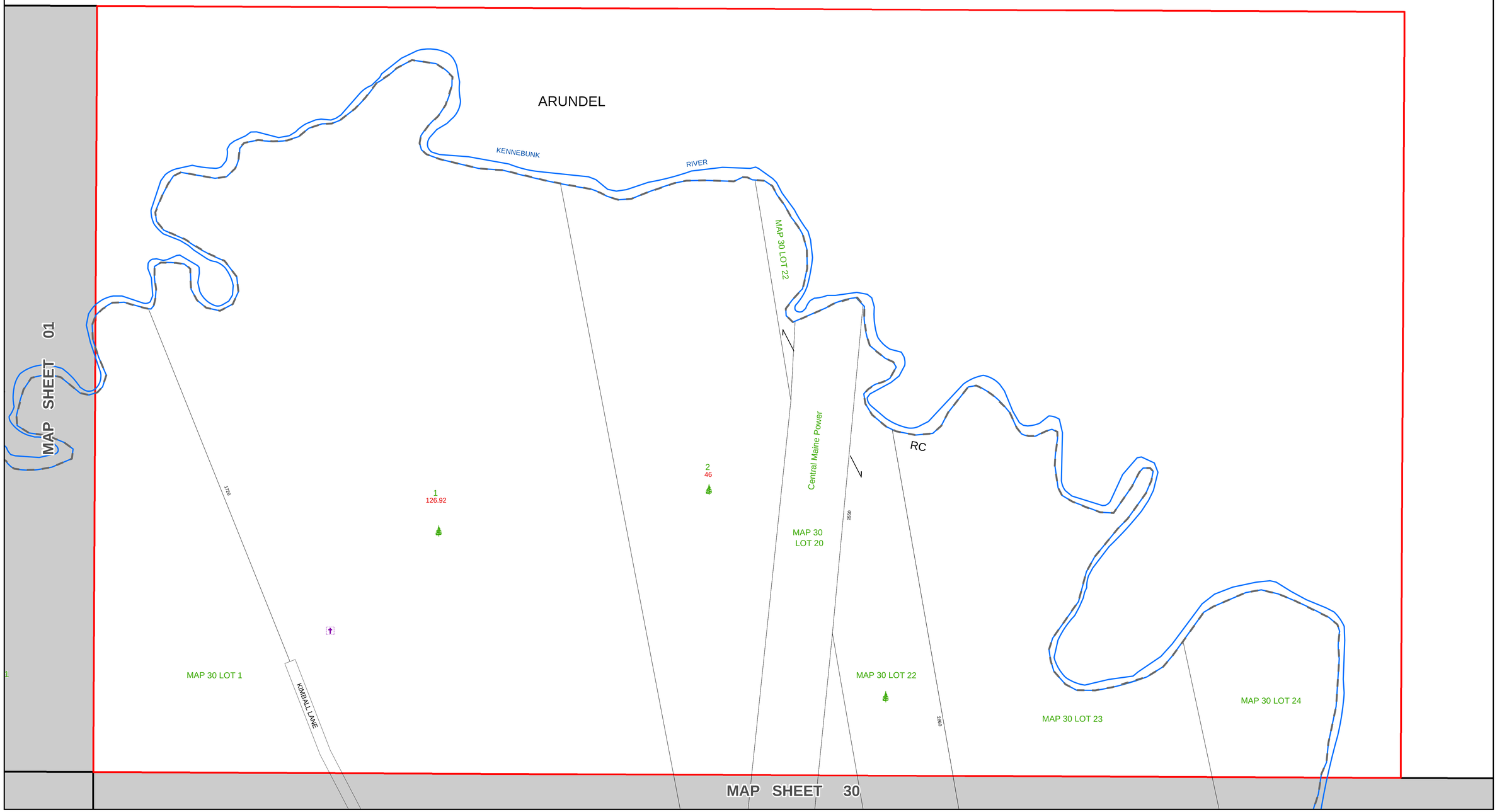


Tax sheets are intended for assessing purposes only. Boundary locations are approximate and should not be used for conveyance of property or for set-back or zoning determinations. Parcel lines and aerial boundaries are for reference only.

**Revised to : April 1, 2015**

| | | |
|---|---|---|
| Cemetaries | MAIN STREET | Road Name |
| Parks | 73 | Lot Number |
| Schools | 2.5 | Parcel Acreage |
| Streams | 200 | Parcel Dimension |
| Easement | *MOUSAM RIVER* | Waterbody Name |
| Zoning Line (Shoreland and Resource Protection Zoning not shown) | VR | Zoning Designation |

Kennebunk Land Trust
Property in Special Use Program
Farmland
Open Space
Tree Growth

# Town of Kennebunk

## York County, Maine

400 0 400 Ft

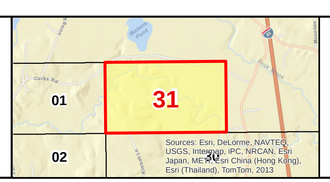


# Tax Map 31

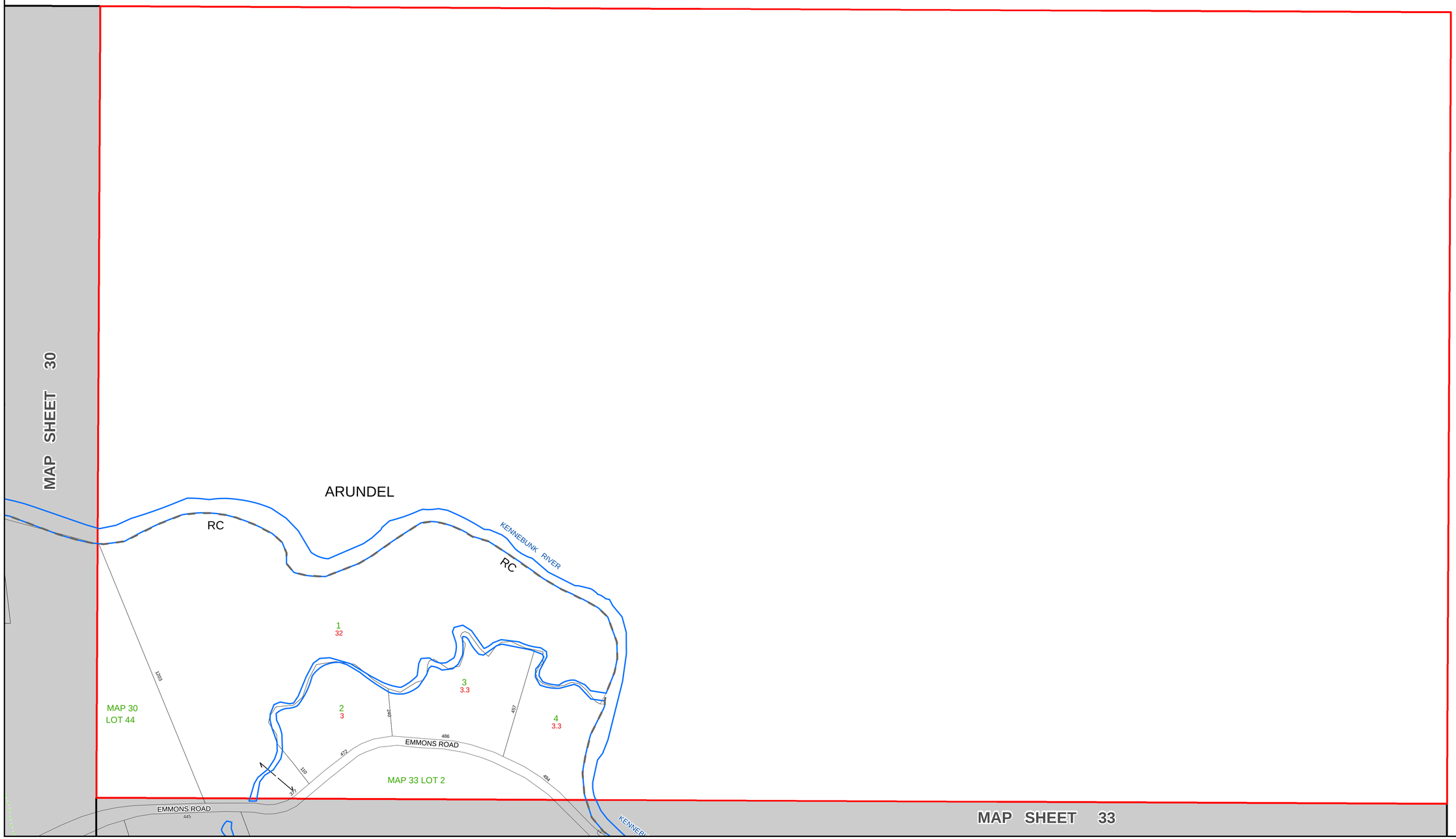


Tax sheets are intended for assessing purposes only. Boundary locations are approximate and should not be used for conveyance of property or for set-back or zoning determinations. Parcel lines and aerial boundaries are for reference only.

**Revised to : April 1, 2015**

| | | |
|---|---|---|
| Cemetaries | MAIN STREET | Road Name |
| Parks | 73 | Lot Number |
| Schools | 2.5 | Parcel Acreage |
| Streams | 200 | Parcel Dimension |
| Easement | *MOUSAM RIVER* | Waterbody Name |
| Zoning Line (Shoreland and Resource Protection Zoning not shown) | VR | Zoning Designation |

Kennebunk Land Trust
Property in Special Use Program
Farmland
Open Space
Tree Growth

# Town of Kennebunk

## York County, Maine

400 0 400 Ft

N

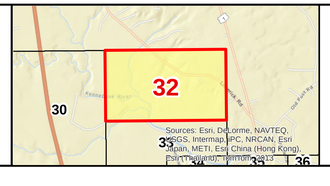


# Tax Map 32

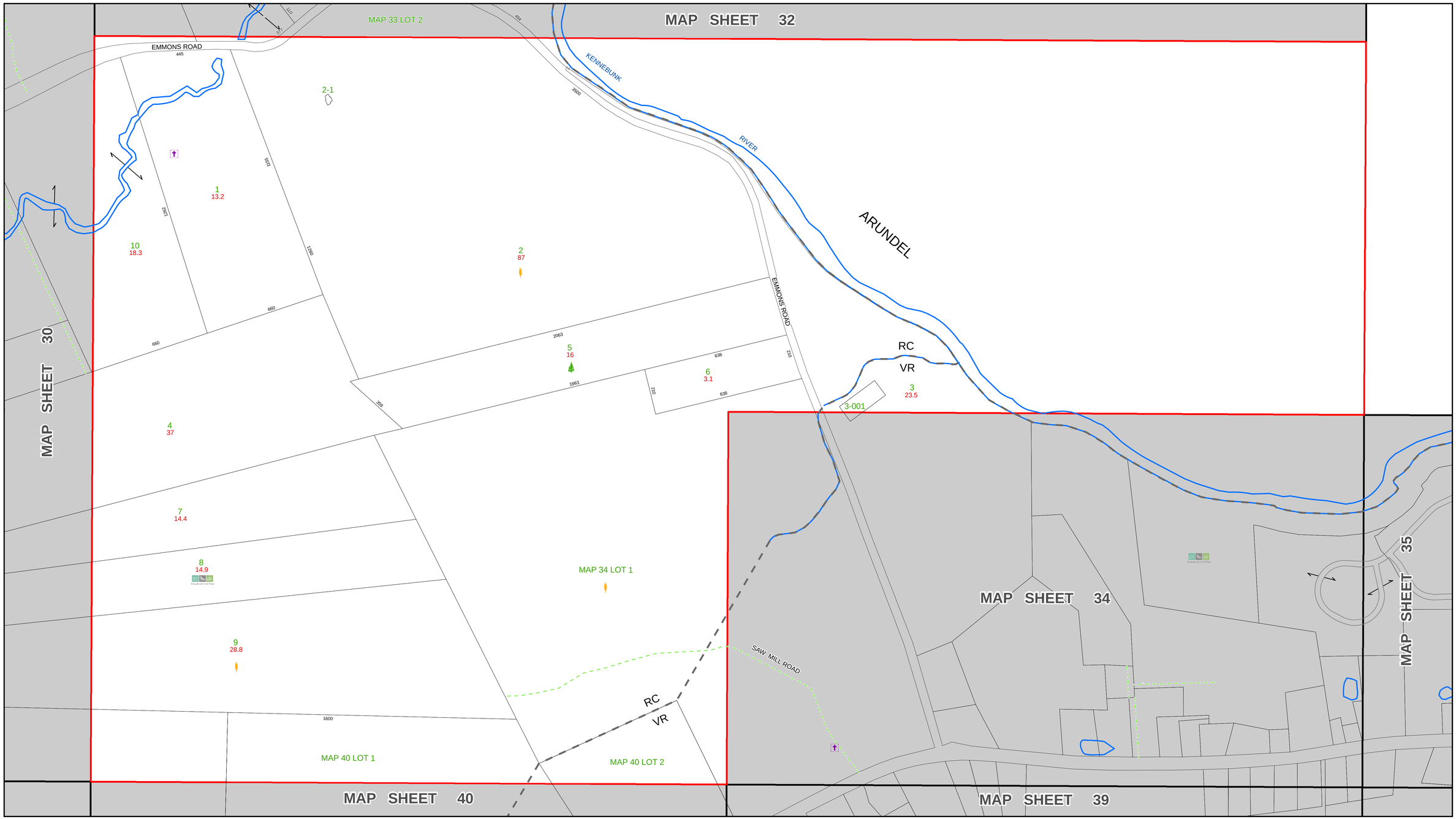


Tax sheets are intended for assessing purposes only. Boundary locations are approximate and should not be used for conveyance of property or for set-back or zoning determinations. Parcel lines and aerial boundaries are for reference only.

**Revised to : April 1, 2015**

| | | | |
|---|---|---|---|
| Cemeteries | MAIN STREET | Road Name | Kennebunk Land Trust |
| Parks | 73 | Lot Number | Property in Special Use Program |
| Schools | 2.5 | Parcel Acreage | Farmland |
| Streams | 200 | Parcel Dimension | Open Space |
| Easement | *MOUSAM RIVER* | Waterbody Name | Tree Growth |
| Zoning Line (Shoreland and Resource Protection Zoning not shown) | VR | Zoning Designation | |

# Town of Kennebunk

## York County, Maine

400 0 400 Ft

N

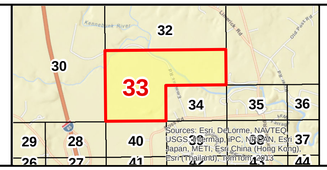


# Tax Map 33

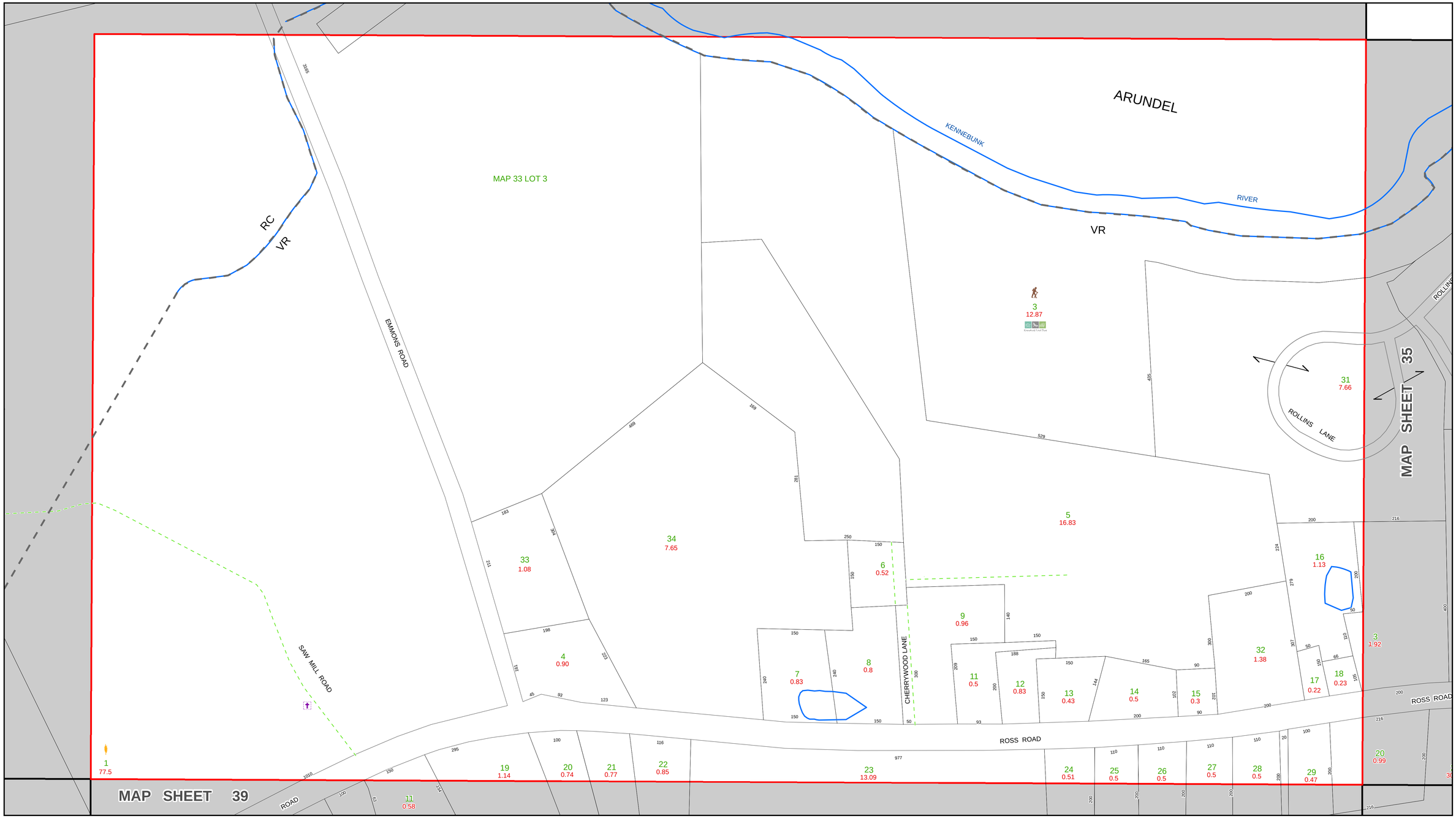


Tax sheets are intended for assessing purposes only. Boundary locations are approximate and should not be used for conveyance of property or for set-back or zoning determinations. Parcel lines and aerial boundaries are for reference only.

**Revised to : April 1, 2015**

| | | |
|---|---|---|
| Cemetaries | MAIN STREET | Road Name |
| Parks | 73 | Lot Number |
| Schools | 2.5 | Parcel Acreage |
| Streams | 200 | Parcel Dimension |
| Easement | *MOUSAM RIVER* | Waterbody Name |
| Zoning Line (Shoreland and Resource Protection Zoning not shown) | VR | Zoning Designation |

Kennebunk Land Trust
Property in Special Use Program
Farmland
Open Space
Tree Growth

# Town of Kennebunk

## York County, Maine

400 0 400 Ft

N

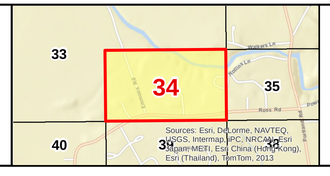


# Tax Map 34

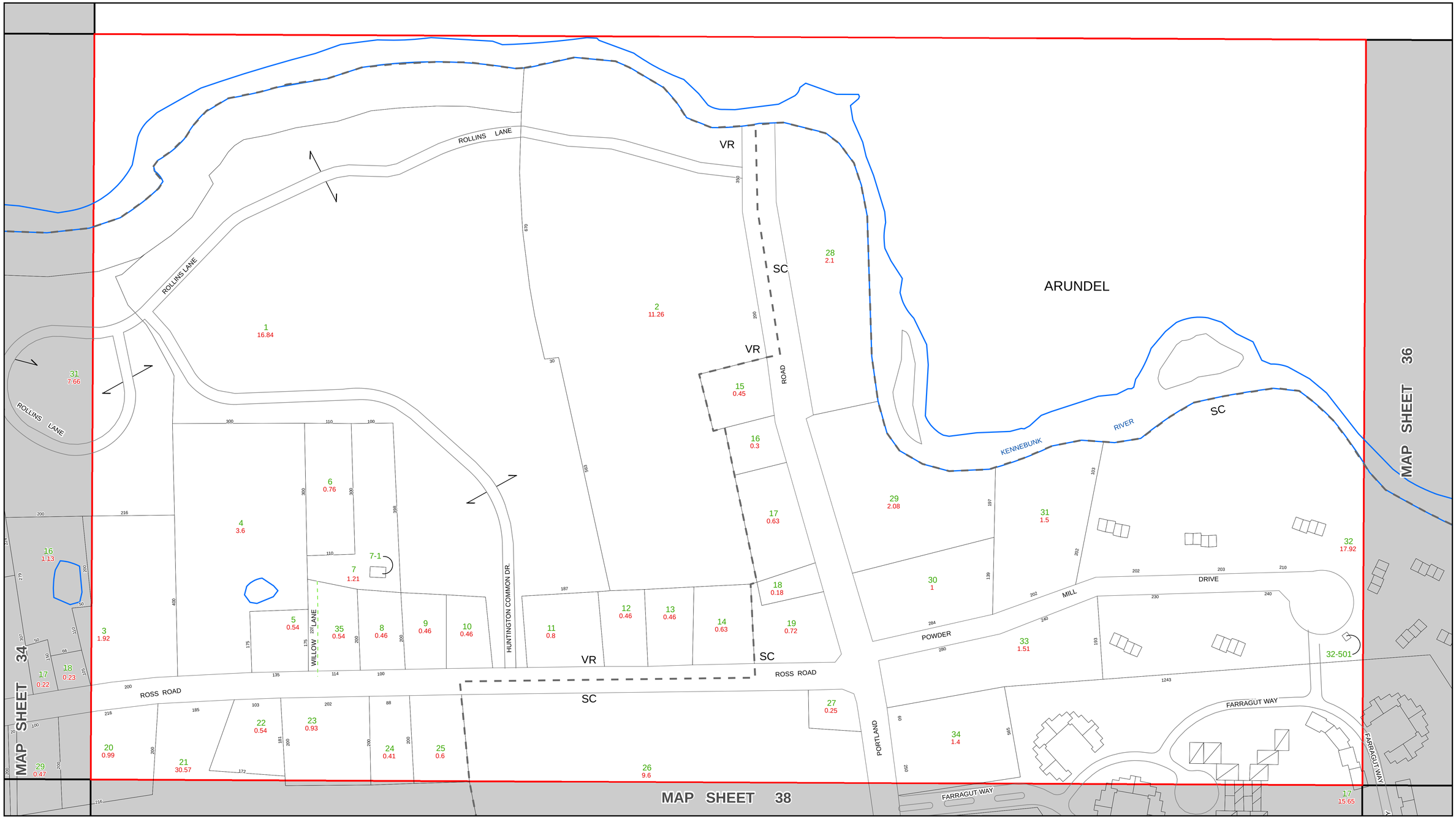


Tax sheets are intended for assessing purposes only. Boundary locations are approximate and should not be used for conveyance of property or for set-back or zoning determinations. Parcel lines and aerial boundaries are for reference only.

**Revised to : April 1, 2015**

| | | | |
|---|---|---|---|
| Cemetaries | MAIN STREET | Road Name | Kennebunk Land Trust |
| Parks | 73 | Lot Number | Property in Special Use Program |
| Schools | 2.5 | Parcel Acreage | Farmland |
| Streams | 200 | Parcel Dimension | Open Space |
| Easement | MOUSAM RIVER | Waterbody Name | Tree Growth |
| Zoning Line (Shoreland and Resource Protection Zoning not shown) | VR | Zoning Designation | |

# Town of Kennebunk

## York County, Maine

400 0 400 Ft

N

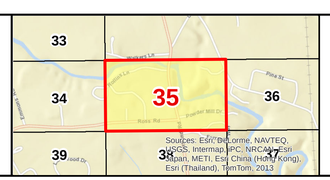


# Tax Map 35




Tax sheets are intended for assessing purposes only. Boundary locations are approximate and should not be used for conveyance of property or for set-back or zoning determinations. Parcel lines and aerial boundaries are for reference only.

**Revised to : April 1, 2015**

| | | | |
|---|---|---|---|
| Cemetaries | MAIN STREET | Road Name | Kennebunk Land Trust |
| Parks | 73 | Lot Number | Property in Special Use Program |
| Schools | 2.5 | Parcel Acreage | Farmland |
| Streams | 200 | Parcel Dimension | Open Space |
| Easement | *MOUSAM RIVER* | Waterbody Name | Tree Growth |
| Zoning Line (Shoreland and Resource Protection Zoning not shown) | VR | Zoning Designation | |

# Town of Kennebunk

## York County, Maine

400 0 400 Ft

N

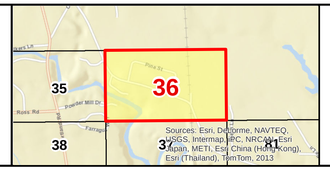


# Tax Map 36

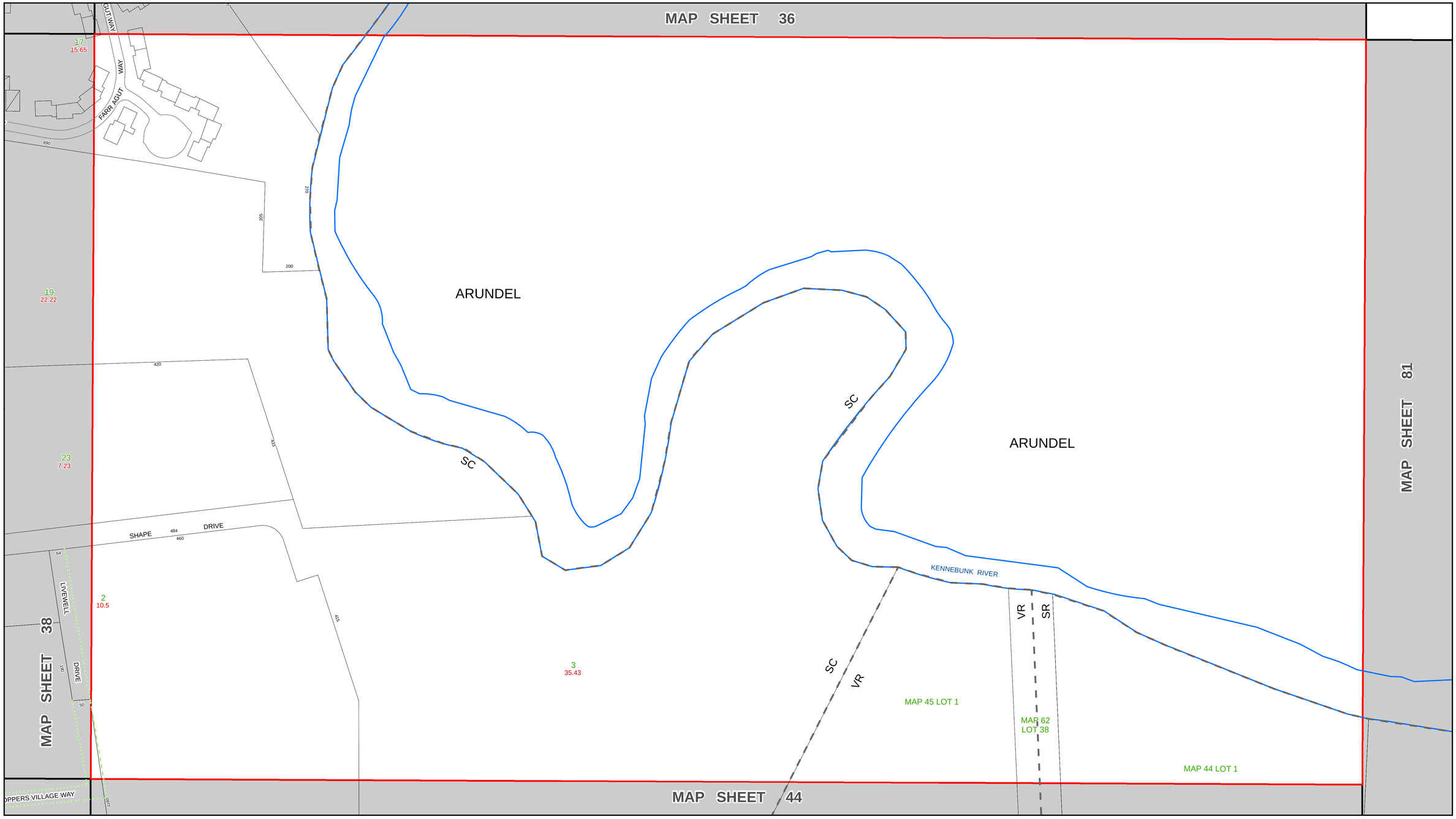


Tax sheets are intended for assessing purposes only. Boundary locations are approximate and should not be used for conveyance of property or for set-back or zoning determinations. Parcel lines and aerial boundaries are for reference only.

**Revised to : April 1, 2015**

| | | |
|---|---|---|
| Cemetaries | MAIN STREET | Road Name |
| Parks | 73 | Lot Number |
| Schools | 2.5 | Parcel Acreage |
| Streams | 200 | Parcel Dimension |
| Easement | *MOUSAM RIVER* | Waterbody Name |
| Zoning Line (Shoreland and Resource Protection Zoning not shown) | VR | Zoning Designation |

Kennebunk Land Trust
Property in Special Use Program
Farmland
Open Space
Tree Growth

# Town of Kennebunk

## York County, Maine

400 0 400 Ft

N

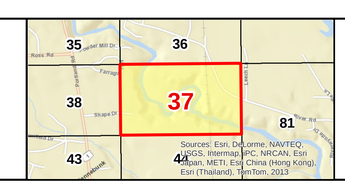


# Tax Map 37

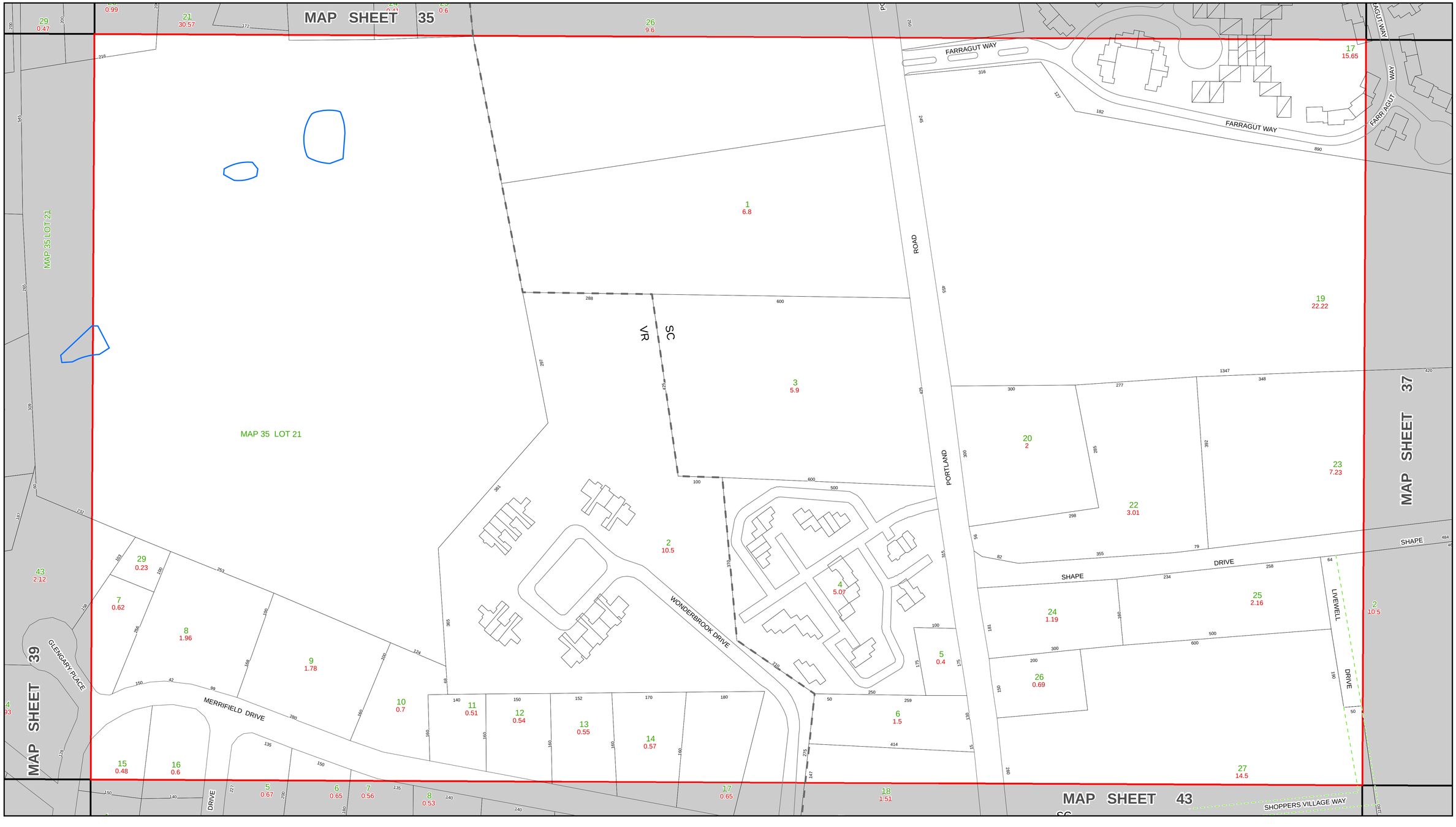


Tax sheets are intended for assessing purposes only. Boundary locations are approximate and should not be used for conveyance of property or for set-back or zoning determinations. Parcel lines and aerial boundaries are for reference only.

**Revised to : April 1, 2015**

| | | |
|---|---|---|
| Cemetaries | MAIN STREET | Road Name |
| Parks | 73 | Lot Number |
| Schools | 2.5 | Parcel Acreage |
| Streams | 200 | Parcel Dimension |
| Easement | *MOUSAM RIVER* | Waterbody Name |
| Zoning Line (Shoreland and Resource Protection Zoning not shown) | VR | Zoning Designation |

Kennebunk Land Trust
Property in Special Use Program
Farmland
Open Space
Tree Growth

# Town of Kennebunk

## York County, Maine

400 0 400 Ft

N

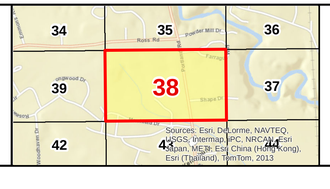


# Tax Map 38

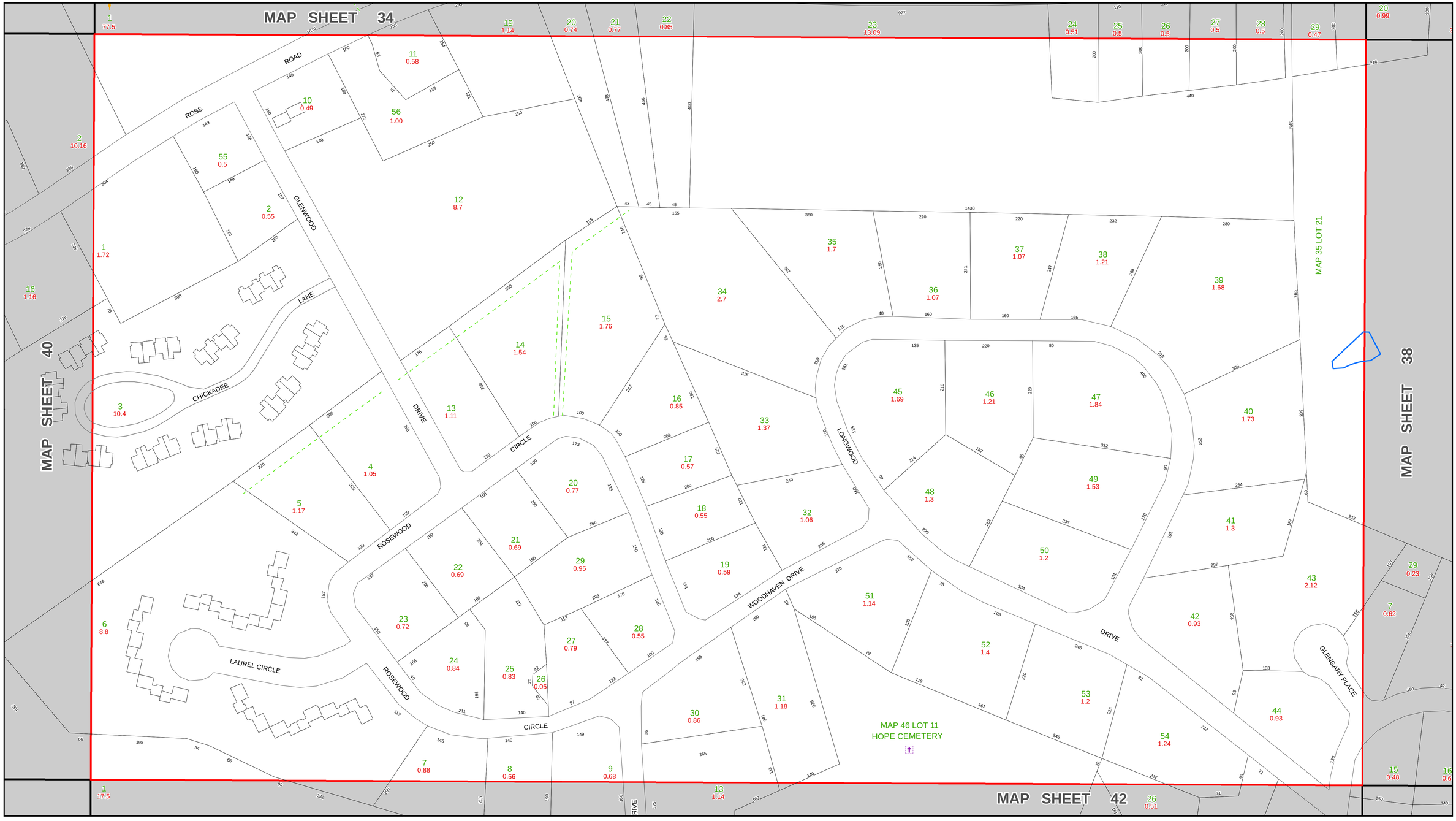


Tax sheets are intended for assessing purposes only. Boundary locations are approximate and should not be used for conveyance of property or for set-back or zoning determinations. Parcel lines and aerial boundaries are for reference only.

**Revised to : April 1, 2015**

| | | | |
|---|---|---|---|
| Cemeteries | MAIN STREET | Road Name | Kennebunk Land Trust |
| Parks | 73 | Lot Number | Property in Special Use Program |
| Schools | 2.5 | Parcel Acreage | Farmland |
| Streams | 200 | Parcel Dimension | Open Space |
| Easement | *MOUSAM RIVER* | Waterbody Name | Tree Growth |
| Zoning Line (Shoreland and Resource Protection Zoning not shown) | VR | Zoning Designation | |

# Town of Kennebunk

## York County, Maine

400 0 400 Ft

N

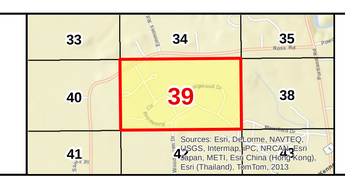


# Tax Map 39

Tax sheets are intended for assessing purposes only. Boundary locations are approximate and should not be used for conveyance of property or for set-back or zoning determinations. Parcel lines and aerial boundaries are for reference only.

**Revised to : April 1, 2015**

| | | |
|---|---|---|
| Cemeteries | MAIN STREET | Road Name |
| Parks | 73 | Lot Number |
| Schools | 2.5 | Parcel Acreage |
| Streams | 200 | Parcel Dimension |
| Easement | *MOUSAM RIVER* | Waterbody Name |
| Zoning Line (Shoreland and Resource Protection Zoning not shown) | VR | Zoning Designation |

Kennebunk Land Trust
Property in Special Use Program
Farmland
Open Space
Tree Growth

# Town of Kennebunk

## York County, Maine

400 0 400 Ft

N

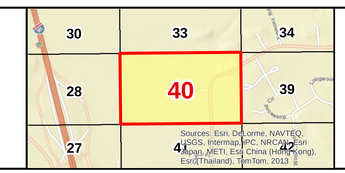


# Tax Map 40